## CALLE A

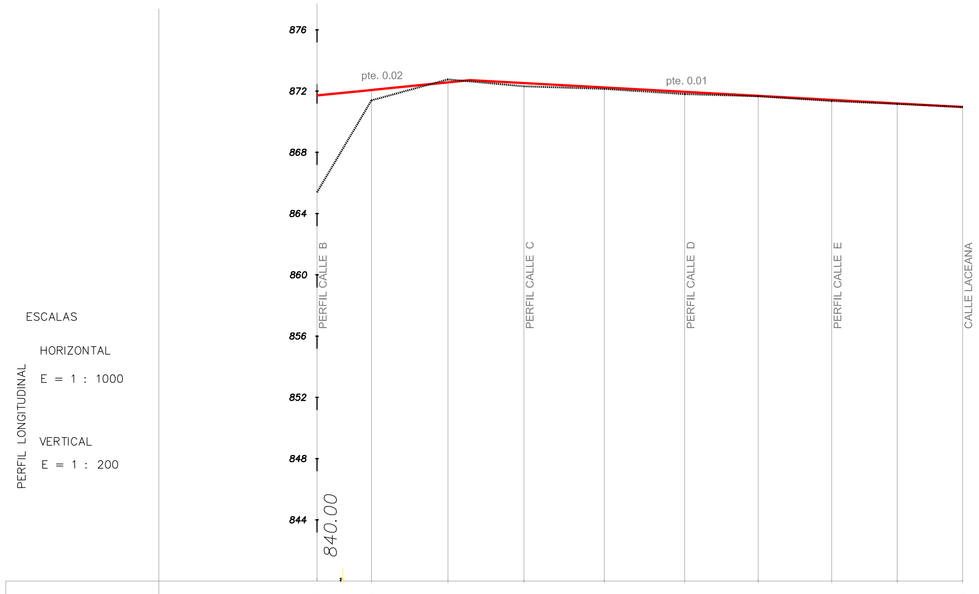


| | | | | | | | | | | | |
|---|---|---|---|---|---|---|---|---|---|---|---|
| COTAS | COTA ROJA T. | 6.32 | 0.68 | | | | | | | | 0.00 |
| | COTA ROJA D | | | 0.19 | 0.05 | 0.09 | | 0.11 | | 0.05 | |
| | RASANTE | 871.71 | 872.07 | 872.57 | 872.26 | 872.05 | 871.80 | 871.55 | 871.35 | 871.11 | 870.96 |
| | TERRENO | **865.39** | **871.39** | **872.76** | **872.31** | **872.14** | **871.80** | **871.66** | **871.35** | **871.16** | **870.96** |
| DISTANCIAS | A ORIGEN | 0.00 | 17.79 | 42.77 | 72.84 | 94.01 | 119.44 | 144.30 | 165.29 | 189.72 | 210.94 |
| | PARCIALES | 0.00 | 17.79 | 24.98 | 30.17 | 21.07 | 25.43 | 24.86 | 20.99 | 24.43 | 21.22 |
| N. PERFIL | | 4 | 9 | 10 | 11 | 12 | 13 | 14 | 15 | 16 | 17 |

## CALLE B

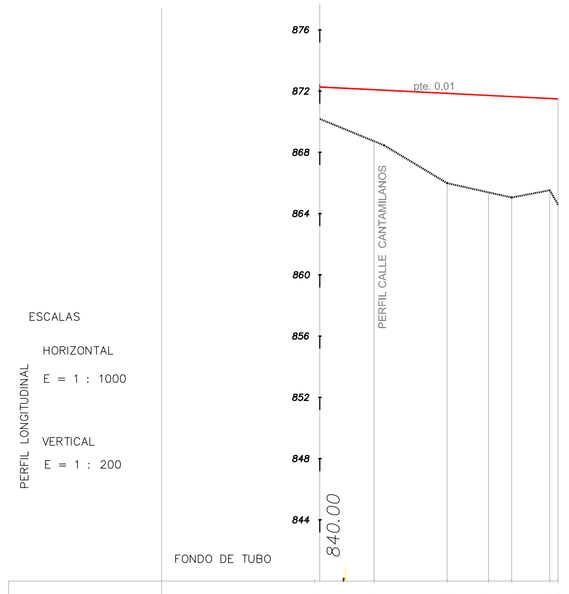


| | | | | | | | |
|---|---|---|---|---|---|---|---|
| COTAS | COTA ROJA T. | 2.08 | 3.36 | 5.85 | 6.32 | 6.58 | 5.99<br>6.90 |
| | COTA ROJA D | | | | | | |
| | RASANTE | 872.26 | 872.09 | 871.84 | 871.71 | 871.63 | 871.51<br>871.49 |
| | TERRENO | **870.18** | **868.73** | **865.99** | **865.39** | **865.05** | **865.52**<br>**864.59** |
| DISTANCIAS | A ORIGEN | 0.00 | 19.30 | 43.22 | 56.72 | 64.28 | 76.76<br>79.30 |
| | PARCIALES | 0.00 | 19.30 | 20.54 | 13.50 | 7.57 | 12.47<br>2.63 |
| N. PERFIL | | 1 | 2 | 3 | 4 | 5 | 6 7 |

## CALLE CANTAMILANOS

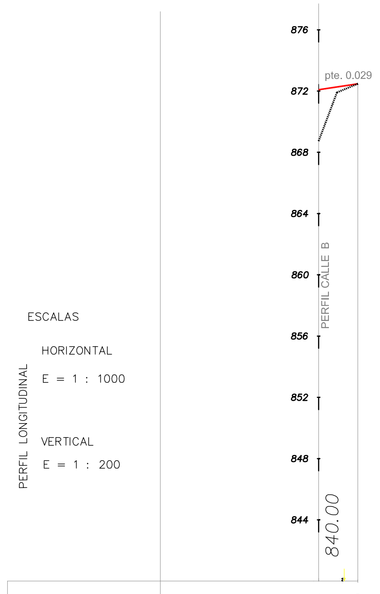


| | | | |
|---|---|---|---|
| COTAS | COTA ROJA T. | 3.36 | 0.00 |
| | COTA ROJA D | | |
| | RASANTE | 872.09 | 872.47 |
| | TERRENO | **868.73** | **0.00** |
| DISTANCIAS | A ORIGEN | 0.00 | 12.80 |
| | PARCIALES | 0.00 | 12.80 |
| N. PERFIL | | 2 | 8 |

## CALLE C

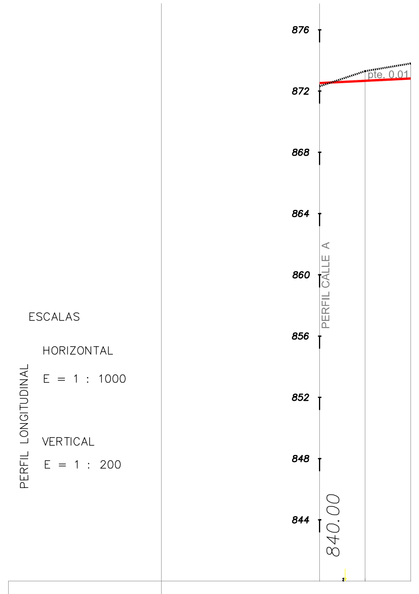


| | | | | |
|---|---|---|---|---|
| COTAS | COTA ROJA T. | | | |
| | COTA ROJA D | 0.05 | 0.89 | 1.24 |
| | RASANTE | 872.26 | 872.41 | 872.56 |
| | TERRENO | **872.31** | **873.30** | **873.80** |
| DISTANCIAS | A ORIGEN | 0.00 | 13.25 | 28.12 |
| | PARCIALES | 0.00 | 13.25 | 14.87 |
| N. PERFIL | | 11 | 18 | 19 |

## CALLE D

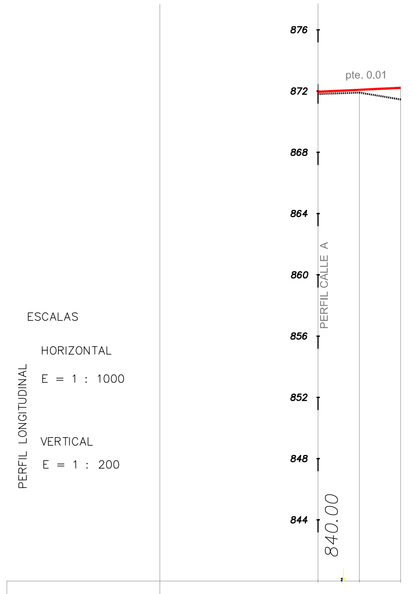


| | | | | |
|---|---|---|---|---|
| COTAS | COTA ROJA T. | | 0.04 | 0.62 |
| | COTA ROJA D | | | |
| | RASANTE | 871.80 | 871.94 | 872.07 |
| | TERRENO | **871.80** | **871.90** | **871.45** |
| DISTANCIAS | A ORIGEN | 0.00 | 13.49 | 26.90 |
| | PARCIALES | 0.00 | 13.49 | 13.41 |
| N. PERFIL | | 13 | 20 | 21 |

## CALLE E

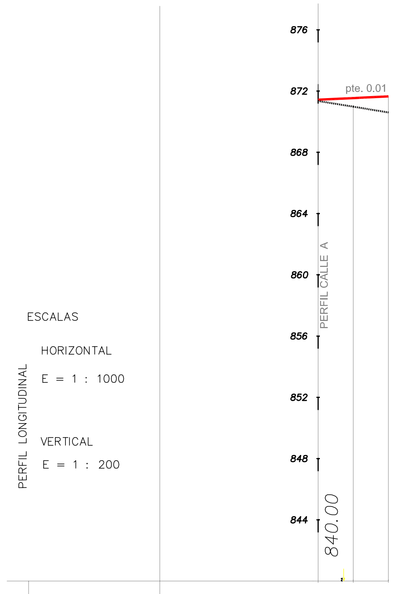


| | | | | |
|---|---|---|---|---|
| COTAS | COTA ROJA T. | | 0.51 | 1.00 |
| | COTA ROJA D | | | |
| | RASANTE | 871.35 | 871.49 | 871.60 |
| | TERRENO | **871.35** | **870.98** | **870.60** |
| DISTANCIAS | A ORIGEN | 0.00 | 13.78 | 25.08 |
| | PARCIALES | 0.00 | 13.78 | 11.30 |
| N. PERFIL | | 15 | 22 | 23 |

| | | | | | | |
|---|---|---|---|---|---|---|
| REDACTOR DEL PROYECTO: MARTIN NEGRAL FEO. ARQUITECTO | TITULO DEL PROYECTO: ESTUDIO DE DETALLE DEL SECTOR "SOA03-02" | ESCALA: 1 /200 | REDACCION: ABRIL DE 2010 | FECHA MODIFIC.: JUNIO DE 2012 | TITULO DEL PLANO: PERFILES LONGITUDINALES DE RED VIARIA | PLANO: ORD.- 06 |

EXPEDIENTE Nº 596/10 PAUTA A 1: ORD.-06 DE: ARQ.-005